

AMENDMENT

COLUMBUS-PHENIX CITY TRANSPORTATION STUDY POLICY COMMITTEE

A RESOLUTION TO AMEND THE PHENIX CITY SECTION OF THE FY 2013-2016 TRANSPORTATION IMPROVEMENT PROGRAM (TIP)

WHEREAS the Governors of Georgia and Alabama have designated the Columbus Department of Planning as the Metropolitan Planning Organization (MPO) for the Columbus-Phenix City (C-PCTS) urban area; and

WHEREAS it is necessary to amend the Phenix City section of the FY 2013-2016 Transportation Improvement Program (TIP) to include the following projects.

P.I. No. 100059567 – Widen & Resurface CR-158 from CR-183 to junction of CR-379 - \$2,190,000.00. (ATRIP Funding)

P.I. No. 100059577 – Resurface CR-24 from CR-30 (Ridge Road) to SR-165 - \$765,000.00. (ATRIP Funding).

P.I. No. 100059572 – Replace bridge CR-137 (Old Seale Highway) over Little Uchee Creek (Relief BIN #1018) - \$590,000.00 – (ATRIP Funding).

P.I. No. 100059581 – Resurface CR-418 (Crawford Road/13th Street) from SR-1 (US-280/US-431) to 3rd Avenue - \$2,019,913.00. (ATRIP Funding).

P.I. No. 100059579 – Resurface CR-59 (Auburn Road) from the Lee County Limits to Phenix City Limits - \$400,000.00. (ATRIP Funding).

P.I. No. 100058441 – Resurface South Seale Road from SR-1 (US-431) to SR-165 (Fort Mitchell Road) and Seale Road from SR-165 (Fort Mitchell Road) to Phenix City Limits - \$238,168.52. (ATRIP Funding).

P.I. No. 100059578 – Resurface, fill, and stripe a 75 foot section of CR-53 (Crosswinds Road) from US-431 to Sandford Road and Resurface and stripe CR-96 (Knowles Road) from Crosswinds Road to Phenix City Limits. - \$1,190,000.00 – (ATRIP Funding).

P.I. No. 100059582 – Replace Bridge on CR-427 (Opelika Road) BIN #1730 and CR-296 (Cutrate Road) Improvements. - \$1,435,084.00 (ATRIP Funding).

BE IT RESOLVED that the Columbus-Phenix City Transportation Study Policy Committee approves the amendment of the Phenix City Section of the FY 2013-2016 TIP to reflect these projects.



Mayor Teresa Tomlinson, Chairman
Columbus-Phenix City Transportation Study
Policy Committee

12/20/12

Date

ATTEST:



Rick Jones, Planning Director


100059567- Widen & Resurface CR-158 from CR-183 to junction of CR-379

PROJECT DESCRIPTION: Widen & Resurface.

Project #: ACNU59567 ATRIP ()	Project Length (MI):		County/City: Russell/PC
P.I. #: 100059567	Existing Lanes:		DOT District:
TIP #:	Proposed Lanes:		CONG DIST:
Funding Code:	2007 ADT	2035 ADT	RDC:
Funding: ATRIP	State/US #:		Local RD#

<i>Project Phase</i>	<i>\$ Source</i>	<i>FY 13</i>	<i>FY 14</i>	<i>FY 15</i>	<i>FY 16</i>	<i>Total</i>	<i>FY 17</i>	<i>FY 18</i>	<i>Total</i>
<i>Preliminary Eng.</i>		\$0	\$0	\$0	\$0	\$0	\$0	\$0	\$0
<i>Right-of Way</i>		\$0	\$0	\$0	\$0	\$0	\$0	\$0	\$0
<i>Construction</i>	Fed/Other	\$2,190	\$0	\$0	\$0	\$2,190	\$0	\$0	\$0
<i>Project Cost</i>		\$2,190	\$0	\$0	\$0	\$2,190	\$0	\$0	\$0
<i>Federal Cost</i>		\$1,752	\$0	\$0	\$0	\$1,752	\$0	\$0	\$0
<i>State Cost</i>		\$0	\$0	\$0	\$0	\$0	\$0	\$0	\$0
<i>Other Cost</i>		\$438	\$0	\$0	\$0	\$438	\$0	\$0	\$0

Comments: ATRIP Funding



100059577- Resurface CR-24 from CR-30 (Ridge Road) to SR-165

PROJECT DESCRIPTION: Widen & Resurface.

Project #: ACNU59577 ATRIP ()	Project Length (MI): 5.18		County/City: Russell County
P.I. #: 100059577	Existing Lanes:		DOT District:
TIP #:	Proposed Lanes:		CONG DIST:
Funding Code:	2007 ADT	2035 ADT	RDC:
Funding: ATRIP	State/US #:		Local RD#

<i>Project Phase</i>	<i>\$ Source</i>	<i>FY 13</i>	<i>FY 14</i>	<i>FY 15</i>	<i>FY 16</i>	<i>Total</i>	<i>FY 17</i>	<i>FY 18</i>	<i>Total</i>
<i>Preliminary Eng.</i>		\$0	\$0	\$0	\$0	\$0	\$0	\$0	\$0
<i>Right-of Way</i>		\$0	\$0	\$0	\$0	\$0	\$0	\$0	\$0
<i>Construction</i>	Fed/Other	\$765	\$0	\$0	\$0	\$765	\$0	\$0	\$0
<i>Project Cost</i>		\$765	\$0	\$0	\$0	\$765	\$0	\$0	\$0
<i>Federal Cost</i>		\$612	\$0	\$0	\$0	\$612	\$0	\$0	\$0
<i>State Cost</i>		\$0	\$0	\$0	\$0	\$0	\$0	\$0	\$0
<i>Other Cost</i>		\$153	\$0	\$0	\$0	\$153	\$0	\$0	\$0

Comments: ATRIP Funding


**100059572– Replace Bridge CR-137 (Old Seale Highway) over Little Uchee Creek
(Relief BIN #1018)**

PROJECT DESCRIPTION: Bridge Replacement

Project #: ACNU59572 ATRIP ()	Project Length (MI):		County/City: Russell County
P.I. #: 100059572	Existing Lanes:		DOT District:
TIP #:	Proposed Lanes:		CONG DIST:
Funding Code:	2007 ADT	2035 ADT	RDC:
Funding: ATRIP	State/US #:		Local RD#

<i>Project Phase</i>	<i>\$ Source</i>	<i>FY 13</i>	<i>FY 14</i>	<i>FY 15</i>	<i>FY 16</i>	<i>Total</i>	<i>FY 17</i>	<i>FY 18</i>	<i>Total</i>
<i>Preliminary Eng.</i>		\$0	\$0	\$0	\$0	\$0	\$0	\$0	\$0
<i>Right-of Way</i>		\$0	\$0	\$0	\$0	\$0	\$0	\$0	\$0
<i>Construction</i>	Fed/Other	\$590	\$0	\$0	\$0	\$590	\$0	\$0	\$0
<i>Project Cost</i>		\$590	\$0	\$0	\$0	\$590	\$0	\$0	\$0
<i>Federal Cost</i>		\$472	\$0	\$0	\$0	\$472	\$0	\$0	\$0
<i>State Cost</i>		\$0	\$0	\$0	\$0	\$0	\$0	\$0	\$0
<i>Other Cost</i>		\$118	\$0	\$0	\$0	\$118	\$0	\$0	\$0

Comments: ATRIP Funding



100059581– Resurface CR-418 (Crawford Road/13th Street) from SR-1 (US-280/US-431) to 3rd Avenue

PROJECT DESCRIPTION: Widen & Resurface.

Project #: ACNU59581ATRP ()	Project Length (MI):		County/City: Phenix City
P.I. #: 100059581	Existing Lanes:		DOT District:
TIP #:	Proposed Lanes:		CONG DIST:
Funding Code:	2007 ADT	2035 ADT	RDC:
Funding: ATRIP	State/US #:		Local RD#

<i>Project Phase</i>	<i>\$ Source</i>	<i>FY 13</i>	<i>FY 14</i>	<i>FY 15</i>	<i>FY 16</i>	<i>Total</i>	<i>FY 17</i>	<i>FY 18</i>	<i>Total</i>
<i>Preliminary Eng.</i>		\$0	\$0	\$0	\$0	\$0	\$0	\$0	\$0
<i>Right-of Way</i>		\$0	\$0	\$0	\$0	\$0	\$0	\$0	\$0
<i>Construction</i>	Fed/Other	\$2,019	\$0	\$0	\$0	\$2,019	\$0	\$0	\$0
<i>Project Cost</i>		\$2,019	\$0	\$0	\$0	\$2,019	\$0	\$0	\$0
<i>Federal Cost</i>		\$1,615	\$0	\$0	\$0	\$1,615	\$0	\$0	\$0
<i>State Cost</i>		\$0	\$0	\$0	\$0	\$0	\$0	\$0	\$0
<i>Other Cost</i>		\$404	\$0	\$0	\$0	\$404	\$0	\$0	\$0

Comments: ATRIP Funding

100059579– Resurface CR-59 (Auburn Road) from the Lee County Limits to Phenix City Limits

PROJECT DESCRIPTION: Widen & Resurface.

Project #: ACNU59579 ATRIP ()	Project Length (MI): 1.20	County/City: Lee County
P.I. #: 100059579	Existing Lanes:	DOT District:
TIP #:	Proposed Lanes:	CONG DIST:
Funding Code:	2007 ADT 2035 ADT	RDC:
Funding: ATRIP	State/US #:	Local RD#

<i>Project Phase</i>	<i>\$ Source</i>	<i>FY 13</i>	<i>FY 14</i>	<i>FY 15</i>	<i>FY 16</i>	<i>Total</i>	<i>FY 17</i>	<i>FY 18</i>	<i>Total</i>
<i>Preliminary Eng.</i>		\$0	\$0	\$0	\$0	\$0	\$0	\$0	\$0
<i>Right-of Way</i>		\$0	\$0	\$0	\$0	\$0	\$0	\$0	\$0
<i>Construction</i>	Fed/Other	\$400	\$0	\$0	\$0	\$400	\$0	\$0	\$0
<i>Project Cost</i>		\$400	\$0	\$0	\$0	\$400	\$0	\$0	\$0
<i>Federal Cost</i>		\$320	\$0	\$0	\$0	\$320	\$0	\$0	\$0
<i>State Cost</i>		\$0	\$0	\$0	\$0	\$0	\$0	\$0	\$0
<i>Other Cost</i>		\$80	\$0	\$0	\$0	\$80	\$0	\$0	\$0

Comments: ATRIP Funding


100058441– Resurface South Seale Road from SR-1 (US-431) to SR-165 (Fort Mitchell Road) and Seale Road from SR-165 (Fort Mitchell Road) to Phenix City Limits

PROJECT DESCRIPTION: Widen & Resurface.

Project #: ACNU58441ATRP ()	Project Length (MI): .75	County/City: Russell County
P.I. #: 100058441	Existing Lanes:	DOT District:
TIP #:	Proposed Lanes:	CONG DIST:
Funding Code:	2007 ADT 2035 ADT	RDC:
Funding: ATRIP	State/US #:	Local RD#

<i>Project Phase</i>	<i>\$ Source</i>	<i>FY 13</i>	<i>FY 14</i>	<i>FY 15</i>	<i>FY 16</i>	<i>Total</i>	<i>FY 17</i>	<i>FY 18</i>	<i>Total</i>
<i>Preliminary Eng.</i>		\$0	\$0	\$0	\$0	\$0	\$0	\$0	\$0
<i>Right-of Way</i>		\$0	\$0	\$0	\$0	\$0	\$0	\$0	\$0
<i>Construction</i>	Fed/Other	\$238	\$0	\$0	\$0	\$238	\$0	\$0	\$0
<i>Project Cost</i>		\$238	\$0	\$0	\$0	\$238	\$0	\$0	\$0
<i>Federal Cost</i>		\$190	\$0	\$0	\$0	\$190	\$0	\$0	\$0
<i>State Cost</i>		\$0	\$0	\$0	\$0	\$0	\$0	\$0	\$0
<i>Other Cost</i>		\$48	\$0	\$0	\$0	\$48	\$0	\$0	\$0

Comments: ATRIP Funding




100059578– Resurface, fill, and stripe a 75 foot section of CR-53 (Crosswinds Road) from US-431 to Sandford Road and Resurface and stripe CR-96 (Knowles Road) from Crosswinds Road to Phenix City Limits.

PROJECT DESCRIPTION: Widen & Resurface.

Project #: ACNU59578ATRP ()	Project Length (MI):		County/City: Russell County
P.I. #: 100059578	Existing Lanes:		DOT District:
TIP #:	Proposed Lanes:		CONG DIST:
Funding Code:	2007 ADT	2035 ADT	RDC:
Funding: ATRIP	State/US #:		Local RD#

<i>Project Phase</i>	<i>\$ Source</i>	<i>FY 13</i>	<i>FY 14</i>	<i>FY 15</i>	<i>FY 16</i>	<i>Total</i>	<i>FY 17</i>	<i>FY 18</i>	<i>Total</i>
<i>Preliminary Eng.</i>		\$0	\$0	\$0	\$0	\$0	\$0	\$0	\$0
<i>Right-of Way</i>		\$0	\$0	\$0	\$0	\$0	\$0	\$0	\$0
<i>Construction</i>	Fed/Other	\$1,190	\$0	\$0	\$0	\$1,190	\$0	\$0	\$0
<i>Project Cost</i>		\$1,190	\$0	\$0	\$0	\$1,190	\$0	\$0	\$0
<i>Federal Cost</i>		\$952	\$0	\$0	\$0	\$952	\$0	\$0	\$0
<i>State Cost</i>		\$0	\$0	\$0	\$0	\$0	\$0	\$0	\$0
<i>Other Cost</i>		\$238	\$0	\$0	\$0	\$238	\$0	\$0	\$0

Comments: ATRIP Funding



100059582– Replace Bridge on CR-427 (Opelika Road) BIN #1730 and CR-296 (Cutrate Road) Improvements

PROJECT DESCRIPTION: Bridge Replacement & Road Improvements.

Project #: ACNU59582 ATRIP ()	Project Length (MI):		County/City: Phenix City
P.I. #: 100059582	Existing Lanes:		DOT District:
TIP #:	Proposed Lanes:		CONG DIST:
Funding Code:	2007 ADT	2035 ADT	RDC:
Funding: ATRIP	State/US #:		Local RD#

<i>Project Phase</i>	<i>\$ Source</i>	<i>FY 13</i>	<i>FY 14</i>	<i>FY 15</i>	<i>FY 16</i>	<i>Total</i>	<i>FY 17</i>	<i>FY 18</i>	<i>Total</i>
<i>Preliminary Eng.</i>		\$0	\$0	\$0	\$0	\$0	\$0	\$0	\$0
<i>Right-of Way</i>		\$0	\$0	\$0	\$0	\$0	\$0	\$0	\$0
<i>Construction</i>	Fed/Other	\$1,435	\$0	\$0	\$0	\$1,435	\$0	\$0	\$0
<i>Project Cost</i>		\$1,435	\$0	\$0	\$0	\$1,435	\$0	\$0	\$0
<i>Federal Cost</i>		\$1,148	\$0	\$0	\$0	\$1,148	\$0	\$0	\$0
<i>State Cost</i>		\$0	\$0	\$0	\$0	\$0	\$0	\$0	\$0
<i>Other Cost</i>		\$287	\$0	\$0	\$0	\$287	\$0	\$0	\$0

Comments: ATRIP Funding